

Run - M OBAMA 4:15 ACT P

8/30/2018 - 6/7/2019

Driver: ELLIS, PATRICIA

Vehicle: 1855

Mon, Tue, Wed, Thu, Fri

Time: 1 hr 28 min












Distance: 27.07 mi

Students: 0 / 0







Description: MICHELLE OBAMA ACTIVITY PM

<!-- Student Crossing





#1 - 3:45 PM - Kickert - Base / 20575 TORRENCE AVE

-  Go west on JOE ORR RD toward TORRENCE AVE / OLD JOE ORR RD 140 ft
-  Turn left on TORRENCE AVE 1.00 mi
-  Turn right on LINCOLN HWY 2.01 mi
-  Continue on E 14TH ST 4.02 mi
-  Turn left on WESTERN AVE 1.00 mi
-  Turn right on NORWOOD BLVD 515 ft
-  Continue on WESTWOOD DR 1.21 mi
-  Turn right on WESTGATE DR 0.18 mi
-  Turn left on WILSON ST 381 ft
-  Make sharp left on MICHELLE OBAMA DR 0.15 mi
-  Destination on the right





#2 - 4:15 PM - Michelle Obama / 215 WILSON ST

-  Go south on MICHELLE OBAMA DR toward LAKEWOOD BLVD 330 ft
-  Turn right on LAKEWOOD BLVD 0.26 mi
-  Turn right on WILDWOOD DR 309 ft
-  Make sharp left on WILSHIRE ST 271 ft
-  Turn right on WASHINGTON ST 0.16 mi
-  Destination on the right



#3 - 4:18 PM - Westgate Dr & Washington St (SSE) / Westgate Dr & Washington St

-  Go north on WASHINGTON ST toward WESTGATE DR 35 ft
-  Turn right on WESTGATE DR 0.12 mi
-  Turn left on WILDWOOD DR 0.37 mi
-  Destination on the right





#4 - 4:21 PM - WILDWOOD DR & WALDMANN DR (SW) / WILDWOOD DR & WALDMANN DR

-  Go east on WILDWOOD DR toward WALDMANN DR 0.40 mi
-  Turn right on WESTWOOD DR 0.81 mi
-  Turn left on SAUK TRL and immediately turn right on SHABBONA DR 0.25 mi
-  Destination on the right





#5 - 4:26 PM - Mohawk / 301 MOHAWK ST

-  Go southwest on SHABBONA DR toward MOHAWK DRIVEWAY 0.18 mi
-  Destination on the right





#6 - 4:27 PM - BLACKHAWK DR & SHABBONA DR (NE) / BLACKHAWK DR & SHABBONA DR

-  Go southwest on SHABBONA DR toward BLACKHAWK DR 35 ft
-  Turn left on BLACKHAWK DR 0.75 mi
-  Turn left on BLACKHAWK DRIVEWAY 216 ft
-  Destination on the right

#7 - 4:30 PM - Blackhawk / 130 BLACKHAWK DR

-  Go southwest on BLACKHAWK DRIVEWAY toward BLACKHAWK DR 193 ft
-  Turn left on BLACKHAWK DR 0.19 mi
-  Turn left on S ORCHARD DR 0.48 mi
-  Destination on the left






#8 - 4:33 PM - 21st CENTURY PREP / 240 S ORCHARD DR

-  Go north on S ORCHARD DR toward 21ST CENTURY DRIVEWAY 0.25 mi
-  Turn right on INDIANWOOD BLVD 0.44 mi
-  Turn left on WESTERN AVE 0.17 mi
-  Destination on the right






#9 - 4:36 PM - WESTERN AVE & G-1/2 (SSE) / WESTERN AVE & G-1/2

-  Continue north on WESTERN AVE 0.14 mi
-  Make sharp left on MAIN ST 0.20 mi
-  Turn left on FOREST BLVD 0.14 mi
-  Turn left on INDIANWOOD BLVD 0.21 mi
-  Turn right on WESTERN AVE 123 ft
-  Destination on the right




#10 - 4:38 PM - WESTERN AVE & H-4 / 3422 Western Ave

-  Continue south on WESTERN AVE 390 ft
-  Turn left on DOGWOOD ST 0.24 mi
-  Turn left on CEDAR ST 0.18 mi
-  Turn right on WESTERN AVE 0.32 mi
-  Destination on the right




#11 - 4:42 PM - Western Ave & Birch St (SSE) / Western Ave & Birch St

-  Continue north on WESTERN AVE 0.24 mi
-  Turn left on NORWOOD BLVD 515 ft
-  Turn left at WESTWOOD DR to stay on NORWOOD BLVD 0.18 mi
-  Turn left on FOREST BLVD 283 ft
-  Destination on the right








#12 - 4:44 PM - FOREST BLVD & KROTIK (EAST) (EAST) (NNW) / Forest Blvd & Krotiak Rd

-  Go south on FOREST BLVD toward KROTIK RD 35 ft
-  Turn left on KROTIK RD 0.15 mi
-  Destination on the right


#13 - 4:45 PM - KROTIK RD & NORWOOD BLVD (SE) / KROTIK RD & NORWOOD BLVD






-  Go north on KROTIK RD toward NORWOOD BLVD 35 ft
-  Turn right on NORWOOD BLVD 227 ft
-  Destination on the right

#14 - 4:46 PM - Norwood Blvd & Gibson Rd (SW) / Norwood Blvd & Gibson Rd







-  Go northeast on NORWOOD BLVD toward GIBSON RD 329 ft
-  Turn right at WESTWOOD DR to stay on NORWOOD BLVD 515 ft
-  Continue on 26TH ST 0.45 mi
-  Turn left on ALLEGHENY ST 389 ft
-  Bear left on ALGONQUIN ST 246 ft
-  Turn right on ALGONQUIN DRIVEWAY 274 ft
-  Destination on the right

#15 - 4:50 PM - ALGONQUIN DAYCARE / 163 Algonquin St






-  Go southwest on ALGONQUIN DRIVEWAY toward ALGONQUIN ST 85 ft

-  Turn right on ALGONQUIN ST 0.47 mi
-  Make sharp right on WESTERN AVE 0.34 mi
-  Turn right on BEACON BLVD 498 ft
-  Continue on ANDOVER ST 393 ft
-  Destination on the right

#16 - 4:54 PM - ANDOVER CT & ANDOVER ST (SSW) / ANDOVER CT & ANDOVER ST

-  Go east on ANDOVER ST toward ANDOVER CT 0.20 mi
-  Turn right on REVERE ST 0.17 mi
-  Turn left on BEACON BLVD 0.32 mi
-  Turn left on BUNKER ST 0.12 mi
-  Turn left on CONCORD DR N 155 ft
-  Destination on the right

#17 - 4:58 PM - Barack Obama / 401 CONCORD DR N

-  Continue west on CONCORD DR N 0.13 mi
-  Turn right on DIVISION ST 0.59 mi
-  Turn right on W 14TH ST 3.51 mi
-  Continue on E LINCOLN HWY 2.01 mi
-  Turn left on TORRENCE AVE 1.00 mi
-  Turn right on JOE ORR RD 140 ft
-  Destination on the left

#18 - 5:13 PM - Kickert - Base / 20575 TORRENCE AVE