

Run - B OBAMA ACT 4:15 P

9/12/2018 - 6/7/2019

Driver:

Vehicle:

Wed,Thu

Time: 1 hr 25 min










Distance: 25.73 mi

Students: 0 / 0





Description: BARACK OBAMA ACTIVITY PM

<!-- Student Crossing









#1 - 3:45 PM - Kickert - Base / 20575 TORRENCE AVE

-  Go west on JOE ORR RD toward TORRENCE AVE / OLD JOE ORR RD 140 ft
-  Turn left on TORRENCE AVE 1.00 mi
-  Turn right on LINCOLN HWY 2.01 mi
-  Continue on E 14TH ST 3.51 mi
-  Turn left on DIVISION ST 0.71 mi
-  Turn left on BEACON BLVD 0.16 mi
-  Turn left on BUNKER ST 0.12 mi
-  Turn left on CONCORD DR N 155 ft
-  Destination on the right








#2 - 4:15 PM - Barack Obama / 401 CONCORD DR N

-  Go west on CONCORD DR N toward BARACK OBAMA DRIVEWAY 0.13 mi
-  Turn right on DIVISION ST 283 ft
-  Turn left on ANDOVER ST 0.35 mi
-  Destination on the right



#3 - 4:18 PM - ANDOVER CT & ANDOVER ST (NNE) / ANDOVER CT & ANDOVER ST

-  Go southwest on ANDOVER ST toward ANDOVER CT 464 ft
-  Continue on BEACON BLVD 498 ft
-  Turn left on WESTERN AVE 0.40 mi
-  Turn left on 26TH ST 0.45 mi
-  Turn left on ALLEGHENY ST 389 ft
-  Bear left on ALGONQUIN ST 246 ft
-  Turn right on ALGONQUIN DRIVEWAY 274 ft
-  Destination on the right




#4 - 4:23 PM - ALGONQUIN DAYCARE / 163 Algonquin St

-  Go southwest on ALGONQUIN DRIVEWAY toward ALGONQUIN ST 85 ft
-  Turn left on ALGONQUIN ST 419 ft
-  Bear right on ALLEGHENY ST 389 ft
-  Turn right on 26TH ST 0.45 mi
-  Continue on NORWOOD BLVD 515 ft
-  Turn left at WESTWOOD DR to stay on NORWOOD BLVD 258 ft
-  Destination on the right







#5 - 4:26 PM - Norwood Blvd & Gibson Rd (NNE) / Norwood Blvd & Gibson Rd

-  Go southwest on NORWOOD BLVD toward GIBSON RD 262 ft
-  Destination on the right




#6 - 4:27 PM - KROTIK RD & NORWOOD BLVD (NE) / KROTIK RD & NORWOOD BLVD

-  Go west on NORWOOD BLVD toward KROTIK RD 422 ft
-  Turn left on FOREST BLVD 283 ft
-  Destination on the right




#7 - 4:28 PM - FOREST BLVD & KROTIK (EAST) (EAST) (NNW) / Forest Blvd & Krotiak Rd

-  Go south on FOREST BLVD toward KROTIK RD 35 ft
-  Turn left on KROTIK RD 0.16 mi
-  Turn right on NORWOOD BLVD 0.11 mi
-  Make sharp left on WESTWOOD DR 0.79 mi
-  Turn right on WILDWOOD DR 0.39 mi
-  Destination on the right


#8 - 4:33 PM - WILDWOOD DR & WALDMANN DR (NE) / WILDWOOD DR & WALDMANN DR

-  Go southwest on WILDWOOD DR toward WALDMANN DR 0.38 mi
-  Turn right on WESTGATE DR 0.11 mi
-  Destination on the right


#9 - 4:36 PM - Westgate Dr & Washington St (ENE) / Westgate Dr & Washington St


-  Go west on WESTGATE DR toward WASHINGTON ST 339 ft
-  Turn left on S CENTRAL PARK AVE 0.26 mi
-  Turn left on SAUK TRL 0.61 mi

 Turn right on SHABBONA DR 0.21 mi


 Destination on the right

#10 - 4:39 PM - Mohawk / 301 MOHAWK ST

 Go southwest on SHABBONA DR toward MOHAWK DRIVEWAY 0.18 mi


 Destination on the right

#11 - 4:40 PM - BLACKHAWK DR & SHABBONA DR (NE) / BLACKHAWK DR & SHABBONA DR


 Go southwest on SHABBONA DR toward BLACKHAWK DR 35 ft

 Turn left on BLACKHAWK DR 0.75 mi


 Turn left on BLACKHAWK DRIVEWAY 216 ft


 Destination on the right

#12 - 4:43 PM - Blackhawk / 130 BLACKHAWK DR


 Go southwest on BLACKHAWK DRIVEWAY toward BLACKHAWK DR 193 ft

 Turn left on BLACKHAWK DR 0.19 mi

 Turn left on S ORCHARD DR 0.48 mi


 Destination on the left

#13 - 4:46 PM - 21st CENTURY PREP / 240 S ORCHARD DR

 Go north on S ORCHARD DR toward 21ST CENTURY DRIVEWAY 0.25 mi

 Turn right on INDIANWOOD BLVD 0.44 mi

 Turn left on WESTERN AVE 0.17 mi

 Destination on the right

#14 - 4:49 PM - WESTERN AVE & G-1/2 (SSE) / WESTERN AVE & G-1/2


 Continue north on WESTERN AVE 0.14 mi

 Make sharp left on MAIN ST 0.20 mi

 Turn left on FOREST BLVD 0.14 mi

 Turn left on INDIANWOOD BLVD 0.21 mi




 Turn right on WESTERN AVE 123 ft

 Destination on the right







#15 - 4:51 PM - WESTERN AVE & H-4 / 3422 Western Ave

 Go south on WESTERN AVE toward UNKNOWN 390 ft

 Turn left on DOGWOOD ST 0.24 mi

-  Turn left on CEDAR ST 0.18 mi
-  Turn right on WESTERN AVE 0.32 mi
-  Destination on the right

#16 - 4:55 PM - Western Ave & Birch St (SSE) / Western Ave & Birch St

-  Go north on WESTERN AVE toward BIRCH ST 1.25 mi
-  Turn right on W 14TH ST 4.02 mi
-  Continue on E LINCOLN HWY 2.01 mi
-  Turn left on TORRENCE AVE 1.00 mi
-  Turn right on JOE ORR RD 140 ft
-  Destination on the left

#17 - 5:10 PM - Kickert - Base / 20575 TORRENCE AVE